

DIRECTOR
AND DEPUTY

19 AUG 1941

DEAR MR MURPHY

1
PUBL

2
RESTRICTED CONFIDENTIAL

I confirm that the
Route on the map you have sent me is
the extent of the route that I am
claiming


Yours Sincerely
Thomas Mellon

18-8-41



Protective Marking Scheme Level 1 Public

For the Attention of Mr T. Mellon



My Ref: 4/MMU/LW600G

Your Ref:

Date: 15 August 2011

Dear Mr Mellon,

Section 53 Wildlife & Countryside Act 1981

Application to Add the Footpath from Hulme Close across the field to outer perimeter of Keele Golf Course

I refer to my letter dated the 13th July 2011 and note from my file that I have not yet received a response from.

I would be most grateful if you could confirm whether this is the extent of the route that you are claiming. If not, please could you amend as necessary and return to me.

Yours sincerely,



For Director of Law and Democracy

Enc






Public Rights of Way and Modification Applications around Newcastle Golf course

Ref: SF/GCNB
Date: 01/08/2011

MURPHY-01785277244

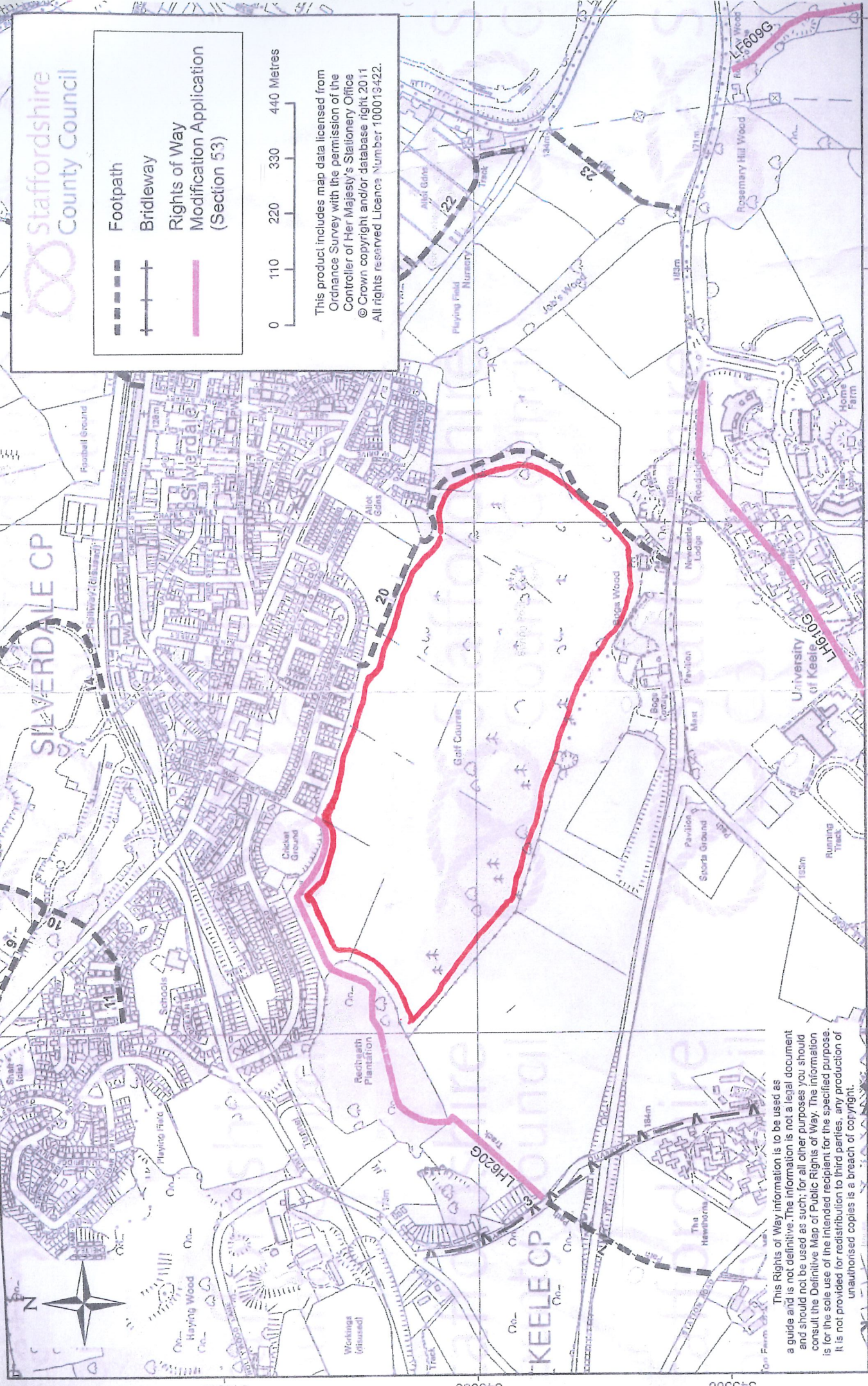
Rights of Way Section
Environment and Countryside



-  Footpath
-  Bridleway
-  Rights of Way Modification Application (Section 53)



This product includes map data licensed from Ordnance Survey with the permission of the Controller of Her Majesty's Stationery Office © Crown copyright and/or database right 2011 All rights reserved Licence Number 100019422.



This Rights of Way information is to be used as a guide and is not definitive. The information is not a legal document and should not be used as such, for all other purposes you should consult the Definitive Map of Public Rights of Way. The information is for the sole use of the intended recipient for the specified purpose. It is not provided for redistribution to third parties, any production of unauthorised copies is a breach of copyright.